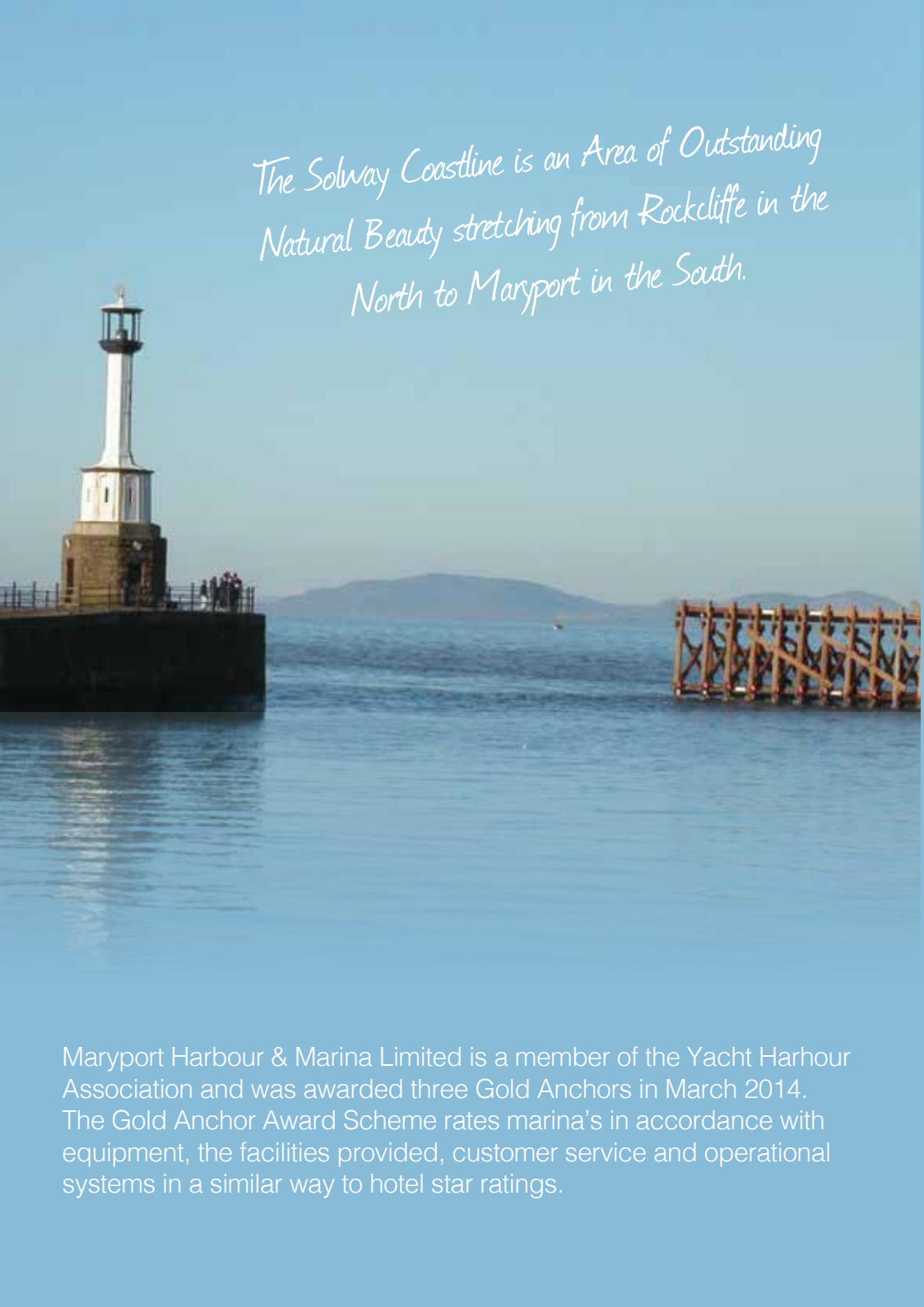


# MARYPORT MARINA

Information Brochure 2016  
A Gold Anchor Marina



Situated on the Cumbrian Coast,  
with the Solway Firth lapping its shore line.



*The Solway Coastline is an Area of Outstanding  
Natural Beauty stretching from Rockcliffe in the  
North to Maryport in the South.*

Maryport Harbour & Marina Limited is a member of the Yacht Harbour Association and was awarded three Gold Anchors in March 2014. The Gold Anchor Award Scheme rates marina's in accordance with equipment, the facilities provided, customer service and operational systems in a similar way to hotel star ratings.





# Information

## Access to the site

The reception is open in summer from 8:00 hours until 23:00 hours, with the Administration staff covering 9:00 hours until 16:30 hours during the working week and the Operational staff covering the remaining. The Operational staff may be out of the office dealing with diesel, bottle gas, laundry, dock gate, etc.; therefore they can be contacted on the duty mobile number of: **07823410182**.

In winter the reception is open from 8:00 hours until 20:00 hours, again with the Administration staff covering 9:00 hours until 16:30 hours and the Operational staff covering the remaining.

Pedestrian Access is gained by using a fob to operate the gate entrance. A returnable deposit of £10.00 is required before a fob will be issued. Berth holders and visitors can obtain a fob from the office at the time of registering their visit. The gate will open and close automatically when the fob is used. The gate lock can be operated from the office if necessary (when it is attended). Fobs issued to customers who have left the marina will result in the fobs being deactivated and the deposit being lost.

Vehicle access is restricted to the site to ensure that customers' belongings are as secure as possible. We do however allow people on to the hard standing for loading and offloading, but under the supervision of the Operational staff. On occasions when contractors require specialist equipment, they will be allowed on site, but will have restricted access.

# Arrangements for Berthing

**Annual Berthing** is only available with a signed Licence for one year, 1st April until 31st March, if you require an annual licence after the 1st April please contact the Administration Staff for options. The berthing arrangement is for a pontoon berth during the summer months and either a pontoon berth or storage ashore for the winter months (there is no time limit for the storage ashore or additional costs). If you cancel the licence midterm, it will revert to the seasonal monthly changes.

**Storage Ashore** is only available with a signed Licence, for a full year 1st April until 31st March, we do not pro-rata. The arrangement is for the storage of a boat, it does not include a pontoon berth. If you cancel the licence midterm, it will revert to the seasonal monthly changes.

**Pontoon A** south side has no electricity access and is offered to customers who have a boat with a maximum length of 6.5 metres, it is also a shallow area so the draught will also need to be considered please contact the staff for details.

**Summer Licence** is for any month(s) between 1st April until 30th September for a pontoon berth or storage ashore.

**Winter Licence** is for any month(s) between 1st October until 31st March for a pontoon berth or storage ashore.

**Weekly** is seven nights for any leisure boat and 15kWh of electricity.

**Daily berthing** is any leisure boat that comes through the entrance for one hour up to 24 hours and includes 3kWh of electricity.

**Commercial vessels** requiring a short term berth, whether moored on the wall, pontoon or hard standing will be charged at the listed price, this will be for one hour or twenty four hours. If you wish to stay for a week or longer please contact the Administration staff for further details.

**All fees** are payable in advance and/or on receipt of invoice, via online banking or credit card or cash. Annual Licence holders do have the option of paying by monthly standing order over ten months, please contact the administration staff for details.

**Licences** are not transferrable between owners or boats, if you are considering selling your vessel please seek advice from the Administration Staff. The Terms of Business and this brochure form part of the Licence if you require a copy they are available from the office and/or the website.

## **Electricity and Water Connections**

16 amp electricity sockets with smart meters are available at all berths, except on the north side of Pier 'A'. A minimum of two water stands are located on each pier. Water and electricity are also available around the perimeter of the hard standing storage area.

## **Fuel**

Marine diesel is available on the fuel pontoon, please contact the office to arrange for supply. All fuelling must take place from the Company's fuel berth. When fuelling, do not smoke, run engines, use mobile phones or have a naked flame.

## **Heads**

Do not use your flushing heads in the Marina or Harbour.

## **Internet Access**

A free Wi-Fi service is available within the Marina, please contact the staff for log-on details. We also have a computer in the lounge for people without their own device, to check the weather, etc.

## **Laundry**

The laundry is open continuously. The equipment is operated by £1.00 and 20p coins. Soap powder can be purchased from the office. An iron and iron board is also available, along with two washing machines and two dryers. If you are unsure about how to operate washers, dryers or any items of marina equipment, please contact the staff.

## **Lavatories & Showers**

These are available continuously, even during cleaning by the Operational staff. They will display a cleaning sign, but if using the facilities please proceed with caution. A separate facility is available for the disabled and families which also includes a bath.

## **Marina Gate**

The Marina flap gate is operated when the water on the sill is registering 2.4 metres, the sill is 3.1 metres above Chart Datum. During the marina gate opening times the staff maintains a listening watch on Channel 12 and/or Channel 16. All vessels are asked to call prior to entering or leaving the harbour. A traffic light system is in operation at the dock gate entrance. When the red 'traffic lights' are lit please do not proceed through the entrance and contact the Marina Staff via the VHF. During weekends the duty staff member can be contacted on the mobile telephone and the number is 07823410182. The Company needs on occasion to leave the gate open to enable repairs to the gate, slipway or other structures and the unexpected events. The staff will issue you notices, email and/or text your mobile letting you know this has happened or happening, and it will be up to you to check your boat prior to use. Please note if we do not have an email address or mobile number we will be unable to send the information.

## **Mooring**

Please ensure that your craft is correctly moored and fenders are secure at the appropriate heights, with proper bow and stern lines, and well placed springs. We cannot accept responsibility for any damages resulting from inadequate moorings and/or fenders, particularly during stormy conditions. Cleats provided on the pontoons are of cast quality and shackles should not be used to secure lines to the cleats. Marina staff walk the site to check the boats at least twice during daylight hours ensuring the boats are secure. We would however, always recommend the fitting of an alarm for added reassurance ashore or afloat.

## **Parking**

Car parking is near to the reception building and access to the pontoon system and is free to all marina users. There is also limited secure parking within the compound for those leaving their vehicles for longer trips away. Vehicles are prohibited from parking on the hard standing, although we do allow loading or unloading when staff are in attendance.

## **Partnership Yacht Brokers**

Maryport Marina works in alliance with Partnership Yacht Brokers, to ensure that a full brokerage service is available for customers.

## **Pets**

Pets should be exercised off the Marina Site including the Car Parks, and should not be allowed to foul

the area nor cause any aggravation to Marina users. Dogs should be kept on a lead.

## **Pump-Out Facility**

A pump out station is located on the fuel pontoon and is available during daylight hours. Please contact the office to arrange this service and for any assistance.

## **Questionnaire and/or Surveys**

Questionnaires and/or surveys are issued occasionally as your comments help us to maintain standards to your satisfaction.

## **Refuse - Reduce, Reuse, Recycle**

Domestic rubbish and the recycling facilities for glass bottles, paper, old batteries, and waste oil is provided at the end of the shower and toilet building. The waste oil facility is locked, please contact a member of staff to open the facility to place the oil in the tank. Please do NOT leave containers with substances, whether marked or unmarked on site this is a hazard to human health and the potential to cause harm to vulnerable people.

## **Residential**

We permit owners to live aboard with our prior written consent. If you use the marina address as your address for any official letters (NHS, Government etc.) this will be seen as living aboard your boat. Additional terms & conditions and a surcharge may apply. We do not permit houseboats.

## **Slipway**

The marina slipway is available for use by berth holders free of charge. The slipway is owned and used primarily by Maryport Marina for its 25 tonne lifting hoist. Although the boat repair tenant, MPM Northwest occasionally uses the slipway for hauling out heavier vessels on their cradle. Therefore the use of the slipway must be co-ordinated through the marina office on 01900 814431.

## **Sponsorship or Charitable Giving**

Maryport Marina supports a number of charities locally, these include the Sea Cadets, Solway Adventurer Sailing Club and the Maryport Inshore Rescue Service. We also make donations to other worthy causes from time to time. If you are visiting Maryport on a sponsored voyage or passage and you require support, we would ask that you request this from us in advance, by written confirmation from your chosen charity that your request is valid. If you request support upon arrival or when settling your account on departure, this may well be declined. We cannot offer support in the form of fuel or electricity.

## **Terms of Business**

These are based on guidelines issued by the Yacht Harbour Association and the British Marine Industries Federation. All Marina users are required to hold fully

comprehensive insurance cover with a third party liability element of £3 million. Marina users should satisfy themselves that they have taken all reasonable precautions against theft.

## **Trolleys**

These are provided for the convenience of all berth holders. They should be returned to the trolley park after use. Children should not 'ride' in trolleys. Please do not carry dirty fuel cans /oil containers / used fuel filters, etc. in trolleys.

## **Vessel Keys**

We are happy to hold keys to your boat for emergency access purposes, although we reserve the right to refuse to accept keys of boats for collection by third parties, unless written prior arrangement with management has been agreed.





# Travel & Tourist Information

Trains and buses to Workington, Carlisle or Barrow, with connections throughout Cumbria and the UK, run from Maryport Station only  $\frac{3}{4}$  mile from the Marina. To access the train or bus times, the staff will search on the internet for you or you can use the computer in the lounge.

Tourist Information is situated in the Lake District Coast Aquarium, which is a 3 minute walk from the Marina. It is open 7 days a week, with the exception of Christmas and Boxing Day and opening hours are 10:00 hours until 17:00 hours.

The Town Centre consists of a number of independent shops, cafes, chemists, florists, hair and beauty salons and public houses that serve meals most days. There are two banks, TSB and Natwest, with one building society, Cumberland Building Society and the Post Office. There are two hotels, a number of guest houses and a large number of attractions.

Tourist Attractions consist of the Lake District Coast Aquarium, Clip n climb in the Wave Centre, Maritime Museum , Roman Museum, Golf Course, sports centre and Indoor Go-Karting.

## **Visitors and Young Children**

Young children should always be in the care of adults and should wear a lifejacket or buoyancy aid at all time when near water. Children should not be allowed to ride in marina trolleys. Berth Holders' guests/visitors should be met at the pedestrian gate and accompanied to the boat, where you should ensure they are aware of all the safety considerations. If necessary make this booklet available for them to read and it is your responsibility to ensure they are safe on site.



# Health, Safety & Environment

## Health, Safety and Environment

The Company takes its responsibilities under the Health, Safety and Environmental legislations seriously. Please therefore read the following guidance notes which set out our basic safety procedures. You should familiarise yourself with the location of safety equipment and its operation. We try to make boating at Maryport as safe as we possibly can. In addition to the terms of business, this booklet forms part of the licence to moor your boat in Maryport.

Consideration should be given to the wearing of a lifejacket while afloat. Please do not run or cycle on the pontoons. During inclement weather the wood may be slippery, therefore please use the handrails on the access gangway. Do not overload your trolley. If you need assistance, please ask the staff for help. Also, please remember, alcohol and boating don't always mix.

## Contractors or 3rd Party Person

Any contractors or 3rd party persons undertaken work on or around the marina, need to ensure they have completed a Health and Safety Right of Access Form. The form requires companies and/or individuals to declare the following; insurance details, compliance to health and safety legislation, the type of work they will be undertaking, the number of people involved in the work and the length of time they will be on site.

Copies of all documents declared on the form need to be available for inspection at any time whilst on site.

## Electricity

Please remember to disconnect your lead before you leave the berth. Disconnect from the pontoon outlet first. Do not leave live cables on the pontoon. If you see any damage to electrical equipment/bollards, please let us know immediately.

## Fire Emergency

A Fire alarm is fitted in the buildings and tested on Monday mornings. In the event of an emergency a broadcast will be made by loudspeaker and/or on VHF Channel 12. In the event of a fire:

- Raise the alarm
- Clear the area of any people who may be in danger, without endangering yourself.
- Tackle the fire, only if it safe and you are competent to do so. Otherwise leave the area. Gather at the fire point in the car park
- Take heed of any instructions broadcast over the loudspeaker system.

We do not permit barbecues on the pontoons or on board.

## Hot Work & Grinding

Hot work and grinding operations are only permitted with the express written permission of the Manager and in compliance with current Health & Safety legislation.

## Ladders, Safety Lines & Fire Extinguishers

There are fixed ladders on each pontoon and you should know the location of the nearest ladder to your boat. Ladders are also fitted on the west side of the dock walls of the marina. To aid self-rescue, we recommend that all boat owners leave transom ladders unlocked or unlatched. To help deploy the ladder in a rescue scenario we suggest attaching a pull down lanyard which could be reached from the water, we also recommend that all available unlocked or unlatched ladders be marked with a high visibility pennant. Safety cabinets are fitted on each pontoon and hold two dry powder extinguishers and a life line or ring. Please note the nearest cabinet to your boat.



## Speed

Please observe the 4 knots dead slow speed limit and do not create excessive wash within the harbour or marina

## Swimming and Diving

Swimming is not permitted within the confines of the marina, unless written permission has been granted from the Marina Manager. Diving operations are only permitted with the express written permission of the Harbour Authority and in compliance with current Health and Safety legislation.

## VHF

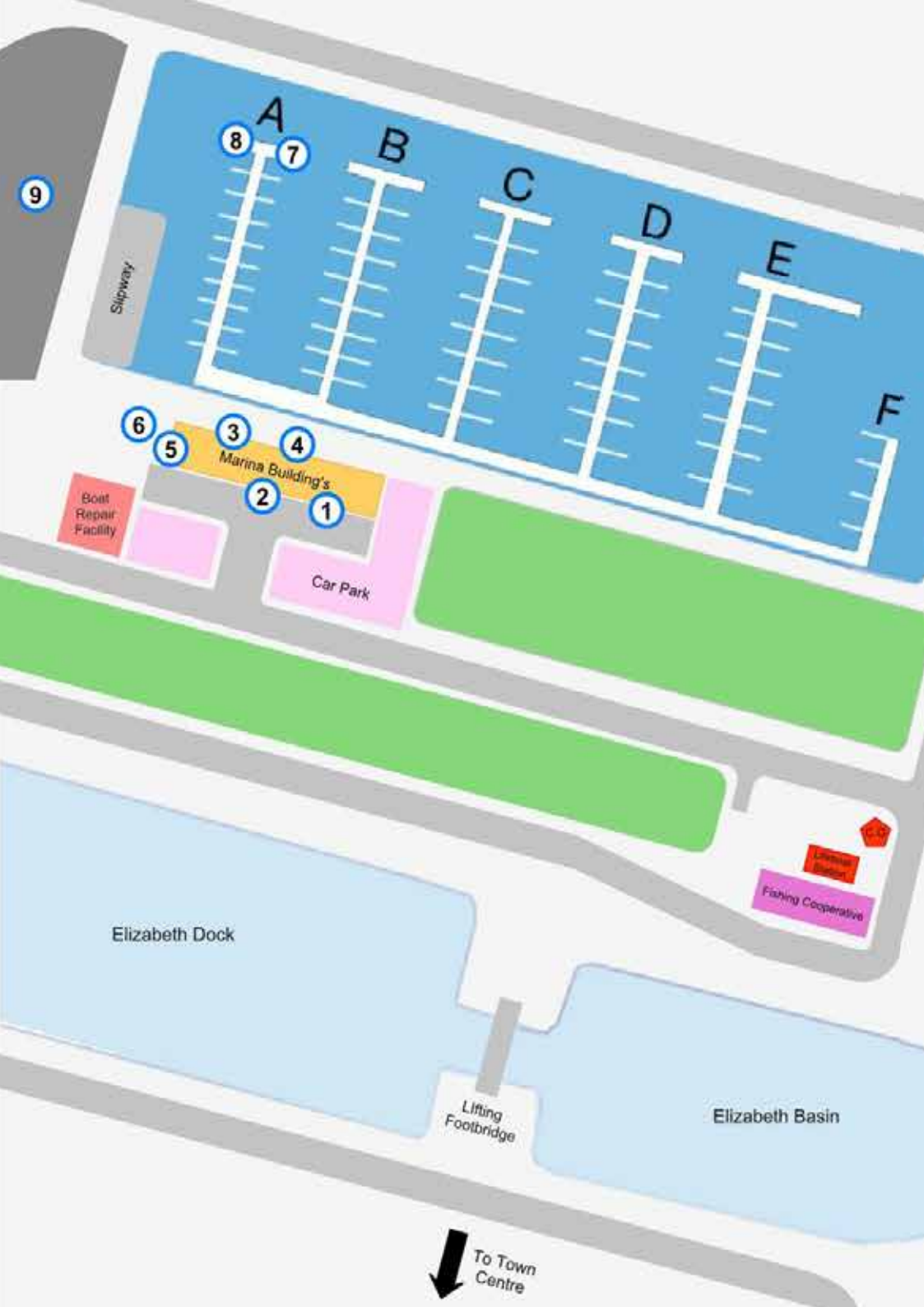
When navigating within the harbour and marina please listen on Channel 12 and/or 16, call sign 'Maryport Marina' We recommend when on board in the marina, keep your handset or portable on Channel 12.

## Weather Forecast

The latest local forecast is displayed on the Marina notice board or can be obtained from the reception. More detailed information can be obtained via Met Office. Weather data can also be viewed at [www.maryportmarina.com](http://www.maryportmarina.com)

## Winter

Please take extra care during cold and icy conditions. The access ramps and adjacent areas are regularly salted during frosty periods. Salt can be provided to customers who wish to salt the pontoon near their boat, please contact the staff for assistance.



9

Slipway

A  
8 7

B

C

D

E

F

6

5

3

4

2

1

Marina Building's

Boat Repair Facility

Car Park

Licensing Station

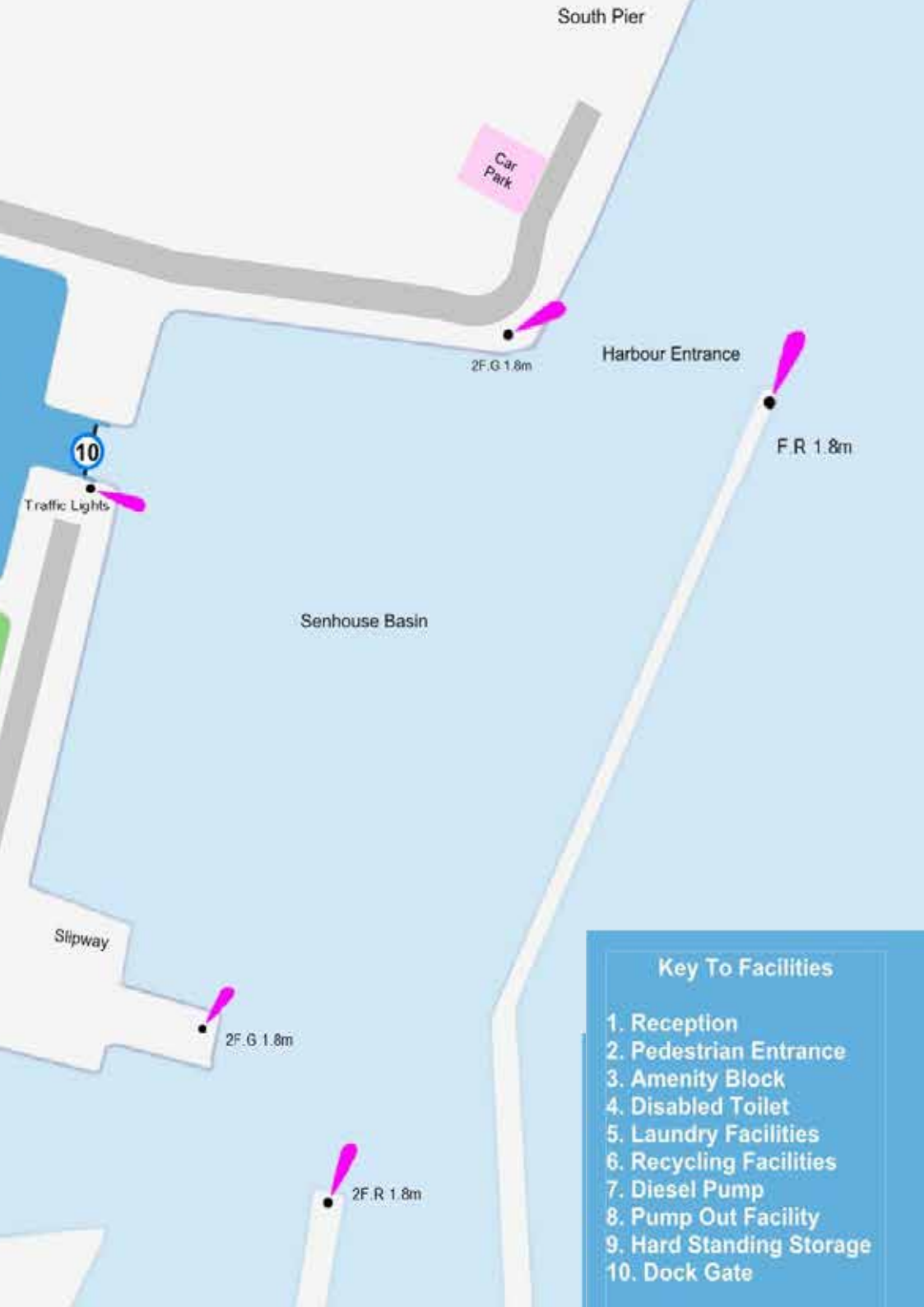
Fishing Cooperative

Elizabeth Dock

Lifting Footbridge

Elizabeth Basin

To Town Centre



# Berthing Charges

## **TWELVE MONTH LICENCE**

Annual Pontoon Licence*	£193.80 per metre
Hard Standing Storage Licence*	£183.80 per metre
South Side of 'A' Pontoon* -	£780.00 per berth
Maximum boat length 6.5 metres*	

## **MONTHLY LICENCE - (Calendar Month)**

Summer Licence between 1st April - 30th September*	£19.99 per metre
Winter Licence between 1st October - 31st March*	£15.50 per metre

## **SHORT TERM BERTHING**

Weekly Licence - any 7 nights*	£7.15 per metre
Berthing of Leisure Boats from 1 hour to 24 hours*	£16.00 per day
Berthing of Commercial Boats from 1 hour to 24 hours*	£36.00 per day

## **OTHER SERVICES**

Storage of small items on shelving in a container*	£5.00 per month
Black Fob Rental for access through pedestrian gate*	£10.00 per fob
Plastic Card Rental for pontoon electrics*	£3.00 per card

*Any large beamed vessel that cannot be accommodated on a hammerhead or a catamaran berth and requires two berths is subject to an additional charge, contact Admin.\**

# Service Charges

## LIFTING SERVICES

Lifting Package - Boats requiring no support*	£280.00 per package
Lifting Package - Boats requiring limited support* (chocks or placed in cradle)	£300.00 per package
Lifting Package - Boats requiring full support* (chocks, props and cross bracing)	£330.00 per package
Lift the Boat Out of the Water* (No washing, No chocking, etc.)	£180.00 per lift
Lift the Boat into the Water* (No washing, setting down, etc.)	£180.00 per lift
Lift, pressure wash, hold in slings for up to one hour, relaunch.*	£200.00 per package
Use of Jib Crane on hoist for masts*	£100.00 per lift
Use of Jib Crane on hoist for lifting an object*	£30.00 per quarter hour
Tow boat to or from the berth*	£20.00 per half hour
Erecting or dismantling cradles for the owner*	£30.00 per half hour

## Rope sales

various sizes and types, prices varies ask in reception for price per metre

## Bottle Gas

various sizes and types, price varies ask in reception for rental and gas price

# Tidal information

March

	HIGH WATER			LOW WATER				
	Morning Time	Afternoon Time	M	Morning Time	Afternoon Time	M		
Tue 1	03:41	7.0	15:59	6.8	09:56	2.3	22:25	2.5
Wed 2	04:34	6.6	17:02	6.4	10:53	2.6	23:34	2.7
Thu 3	05:50	6.3	18:31	6.2			12:15	2.8
Fri 4	07:17	6.4	19:56	6.4	01:08	2.7	13:48	2.6
Sat 5	08:28	6.9	21:02	7.0	02:30	2.4	15:01	2.1
Sun 6	09:23	7.5	21:53	7.7	03:31	2.0	15:59	1.6
Mon 7	10:10	8.2	22:37	8.3	04:23	1.5	16:51	1.2
Tue 8	10:52	8.8	23:18	8.8	05:11	1.1	17:38	0.7
Wed 9	11:35	9.2	23:58	9.1	05:56	0.7	18:22	0.4
Thu 10			12:16	9.5	06:38	0.5	19:03	0.3
Fri 11	00:40	9.2	13:00	9.5	07:19	0.4	19:43	0.3
Sat 12	01:25	9.1	13:46	9.3	07:59	0.5	20:22	0.5
Sun 13	02:10	8.8	14:33	8.9	08:41	0.7	21:04	0.9
Mon 14	02:57	8.3	15:24	8.3	09:26	1.1	21:50	1.4
Tue 15	03:50	7.8	16:23	7.6	10:19	1.6	22:45	1.9
Wed 16	04:56	7.2	17:37	7.0	11:28	2.0		
Thu 17	06:19	6.8	19:03	6.7	00:00	2.3	12:56	2.2
Fri 18	07:42	6.8	20:24	6.9	01:33	2.4	14:24	2.1
Sat 19	08:53	7.1	21:26	7.3	02:54	2.2	15:32	1.7
Sun 20	09:46	7.6	22:12	7.7	03:55	1.9	16:26	1.4
Mon 21	10:28	7.9	22:50	8.0	04:41	1.6	17:08	1.2
Tue 22	11:04	8.2	23:23	8.2	05:19	1.4	17:44	1.1
Wed 23	11:35	8.3	23:53	8.4	05:50	1.2	18:14	1.0
Thu 24			12:06	8.4	06:19	1.1	18:41	1.0
Fri 25	00:21	8.3	12:35	8.3	06:47	1.1	19:08	1.0
Sat 26	00:51	8.3	13:06	8.2	07:14	1.1	19:34	1.1
Sun 27	03:22	8.1	14:38	8.0	08:42	1.2	21:01	1.3
Mon 28	02:54	7.6	15:09	7.7	09:13	1.4	21:33	1.6
Tue 29	03:27	7.2	15:43	7.3	09:48	1.7	22:08	1.9
Wed 30	04:05	6.8	17:22	6.9	10:28	2.0	22:51	2.2
Thu 31	04:54	6.8	17:22	6.5	11:19	2.3	23:50	2.5

April

	HIGH WATER			LOW WATER				
	Morning Time	Afternoon Time	M	Morning Time	Afternoon Time	M		
Fri 1	06:04	6.5	08:46	6.2			12:32	2.4
Sat 2	07:33	6.4	20:16	6.4	01:18	2.6	14:06	2.3
Sun 3	08:49	6.8	21:29	6.9	02:50	2.4	15:27	2.0
Mon 4	09:51	7.5	22:24	7.6	04:00	1.9	16:30	1.5
Tue 5	10:41	8.1	23:12	8.2	04:56	1.4	17:25	1.0
Wed 6	11:27	8.7	23:55	8.7	05:47	0.9	18:14	0.6
Thu 7			12:12	9.1	06:34	0.6	18:59	0.3
Fri 8	00:36	9.1	12:55	9.1	07:18	0.3	19:42	0.1
Sat 9	01:19	9.2	13:39	9.4	08:00	0.2	20:22	0.2
Sun 10	02:03	9.1	14:26	9.2	08:42	0.3	21:02	0.4
Mon 11	02:49	8.8	15:14	8.7	09:24	0.5	21:44	0.9
Tue 12	03:37	8.3	16:05	8.1	10:11	1.0	22:29	1.4
Wed 13	04:29	7.7	17:04	7.4	11:04	1.4	23:23	1.9
Thu 14	05:33	7.1	18:15	6.8			12:11	1.8
Fri 15	06:51	6.7	19:38	6.5	00:35	2.3	13:34	2.0
Sat 16	08:12	6.6	20:56	6.6	02:04	2.4	14:57	2.0
Sun 17	09:22	6.9	21:58	7.0	03:24	2.2	16:03	1.7
Mon 18	10:17	7.2	22:45	7.3	04:25	2.0	16:55	1.5
Tue 19	11:00	7.6	23:23	7.7	05:12	1.7	17:37	1.3
Wed 20	11:36	7.8	23:55	7.9	05:49	1.5	18:12	1.2
Thu 21			12:09	8.0	06:21	1.1	18:43	1.1
Fri 22	00:25	8.1	12:36	8.1	06:50	1.1	19:10	1.0
Sat 23	00:54	8.1	13:09	8.1	07:20	1.1	19:38	1.0
Sun 24	01:24	8.1	13:40	8.0	07:50	1.0	20:08	1.1
Mon 25	01:55	8.1	14:13	7.8	08:20	1.1	20:38	1.2
Tue 26	02:28	7.9	14:45	7.6	08:53	1.2	21:10	1.4
Wed 27	03:03	7.6	15:22	7.3	09:29	1.5	21:49	1.7
Thu 28	03:42	7.3	16:06	7.0	10:09	1.7	22:29	2.0
Fri 29	04:32	7.0	17:02	6.7	10:58	1.9	23:25	2.2
Sat 30	05:37	6.7	18:16	6.4			12:05	2.1





# Tidal information

July	HIGH WATER						LOW WATER						
	Morning			Afternoon			Morning			Afternoon			
	Time	M	M	Time	M	M	Time	M	M	Time	M	M	
Fri	09:25	7.8	22:00	7.8	03:28	1.7	16:02	1.5					
Sat	10:24	8.0	22:55	8.1	04:33	1.4	17:01	1.3					
Sun	11:19	8.3	23:44	8.4	05:33	1.1	17:55	1.1					
Mon			12:09	8.5	06:26	0.9	18:44	0.9					
Tue	00:31	8.6	12:55	8.5	07:15	0.7	19:30	0.9					
Wed	01:14	8.7	13:40	8.5	08:01	0.7	20:11	1.0					
Thu	01:58	8.6	14:24	8.3	08:43	0.8	20:50	1.1					
Fri	02:41	8.4	15:06	8.0	09:24	1.0	21:29	1.4					
Sat	03:22	8.1	15:47	7.7	10:05	1.3	22:07	1.7					
Sun	04:04	7.8	16:30	7.3	10:45	1.6	22:45	2.0					
Mon	04:50	7.4	17:19	6.9	11:25	1.9	23:28	2.3					
Tue	05:43	7.0	18:15	6.6			12:12	2.2					
Wed	06:44	6.6	19:21	6.4	00:23	2.5	13:13	2.4					
Thu	07:23	6.4	20:28	6.5	01:31	2.6	14:21	2.4					
Fri	08:58	6.5	21:29	6.7	02:45	2.6	15:27	2.3					
Sat	09:55	6.8	22:19	7.1	03:49	2.3	16:19	2.1					
Sun	10:44	7.1	23:03	7.5	04:41	2.0	17:06	1.8					
Mon	11:26	7.5	23:42	7.9	05:28	1.7	17:48	1.6					
Tue			12:03	7.8	06:12	1.4	18:29	1.3					
Wed	00:18	8.2	12:40	8.0	06:53	1.2	19:09	1.2					
Thu	00:55	8.4	13:17	8.2	07:34	1.0	19:50	1.1					
Fri	01:33	8.6	13:57	8.3	08:16	0.9	20:29	1.0					
Sat	02:16	8.6	14:40	8.3	08:55	0.9	21:08	1.1					
Sun	02:59	8.6	15:26	8.2	09:36	1.0	21:50	1.2					
Mon	03:45	8.4	16:13	7.9	10:19	1.1	22:35	1.4					
Tue	04:36	8.1	17:07	7.6	11:05	1.4	23:27	1.7					
Wed	05:34	7.8	18:10	7.3			12:01	1.6					
Thu	06:42	7.5	19:25	7.1	00:30	1.9	13:08	1.8					
Fri	07:59	7.3	20:40	7.2	01:47	2.0	14:28	1.9					
Sat	09:10	7.4	21:47	7.5	03:10	1.9	15:44	1.8					
Sun	10:17	7.6	22:45	7.9	04:22	1.6	16:49	1.6					
August													
Mon	11:12	8.0	23:35	8.2	05:24	1.3	17:44	1.3					
Tue			12:01	8.2	06:18	1.0	18:33	1.2					
Wed	00:20	8.5	12:43	8.4	07:05	0.8	19:15	1.1					
Thu	01:00	8.6	13:23	8.4	07:46	0.8	19:53	1.1					
Fri	01:38	8.6	14:01	8.3	08:24	0.8	20:29	1.1					
Sat	02:16	8.5	14:37	8.1	08:58	1.0	21:01	1.3					
Sun	02:51	8.2	15:13	7.9	09:32	1.2	21:32	1.6					
Mon	03:28	7.9	15:49	7.6	10:02	1.5	22:03	1.8					
Tue	04:05	7.5	16:30	7.2	10:33	1.8	22:39	2.1					
Wed	04:49	7.1	17:18	6.8	11:11	2.1	23:24	2.4					
Thu	05:42	6.6	18:18	6.4			12:01	2.4					
Fri	06:50	6.3	19:33	6.3	00:26	2.6	13:13	2.6					
Sat	08:09	6.2	20:46	6.5	01:47	2.7	14:36	2.6					
Sun	09:21	6.4	21:48	6.9	03:09	2.5	15:44	2.3					
Mon	10:17	6.9	22:37	7.4	04:11	2.2	16:38	2.0					
Tue	11:03	7.4	23:19	7.9	05:04	1.8	17:26	1.6					
Wed	11:43	7.9	23:57	8.4	05:52	1.4	18:10	1.3					
Thu			12:20	8.2	06:36	1.1	18:53	1.0					
Fri	00:35	8.7	12:58	8.5	07:19	0.8	19:34	0.9					
Sat	01:13	9.0	13:38	8.7	07:59	0.6	20:14	0.8					
Sun	01:55	9.1	14:20	8.7	08:39	0.6	20:53	0.8					
Mon	02:39	9.00	15:05	8.5	09:18	0.7	21:34	1.0					
Tue	03:24	8.8	15:52	8.2	10:00	0.9	22:18	1.3					
Wed	04:14	8.3	16:43	7.8	10:44	1.3	23:08	1.6					
Thu	05:11	7.8	17:45	7.3	11:36	1.7							
Fri	06:21	7.3	19:03	7.0	00:10	1.9	12:44	2.0					
Sat	07:44	7.0	20:25	7.0	01:31	2.1	14:10	2.2					
Sun	09:04	7.1	21:38	7.3	03:02	2.0	15:34	2.1					
Mon	10:12	7.4	22:38	7.8	04:16	1.7	16:41	1.8					
Tue	11:05	7.8	23:26	8.2	05:17	1.4	17:35	1.5					
Wed	11:49	8.1			06:07	1.1	18:21	1.3					

# Tidal information

September

October

LOW WATER

HIGH WATER

LOW WATER

	Morning			Afternoon			Morning			Afternoon		
	Time	M	M	Time	M	M	Time	M	M	Time	M	M
Thu 1	00:06	8.4	12:28	8.3	06:49	0.9	18:58	1.2				
Fri 2	00:41	8.6	13:01	8.4	07:26	0.9	19:31	1.1				
Sat 3	01:15	8.6	13:34	8.4	07:58	0.9	20:02	1.2				
Sun 4	01:48	8.5	14:05	8.3	08:28	1.0	20:31	1.3				
Mon 5	02:20	8.3	14:39	8.1	08:55	1.2	20:58	1.5				
Tue 6	02:52	8.0	15:12	7.8	09:21	1.5	21:28	1.7				
Wed 7	03:26	7.7	15:47	7.4	09:50	1.8	22:01	2.0				
Thu 8	04:03	7.2	16:28	7.0	10:25	2.1	22:43	2.3				
Fri 9	04:46	6.7	17:20	6.6	11:09	2.4	23:37	2.6				
Sat 10	05:46	6.3	18:33	6.3			12:12	2.7				
Sun 11	07:14	6.0	19:59	6.3	00:54	2.8	13:42	2.8				
Mon 12	08:41	6.2	21:11	6.8	02:25	2.6	15:07	2.5				
Tue 13	09:48	6.8	22:07	7.4	03:40	2.2	16:09	2.1				
Wed 14	10:37	7.4	22:52	8.0	04:38	1.8	17:01	1.7				
Thu 15	11:19	8.0	23:32	8.6	05:28	1.3	17:48	1.3				
Fri 16	11:58	8.5			06:15	0.9	18:33	0.9				
Sat 17	00:12	9.0	12:36	8.9	06:58	0.6	19:15	0.7				
Sun 18	00:52	9.3	13:16	9.0	07:40	0.4	19:56	0.6				
Mon 19	01:32	9.4	13:58	9.0	08:19	0.4	20:37	0.6				
Tue 20	02:18	9.3	14:43	8.8	08:58	0.6	21:17	0.8				
Wed 21	03:05	8.9	15:29	8.4	09:39	0.9	22:01	1.1				
Thu 22	03:55	8.4	16:21	7.9	10:24	1.3	22:52	1.6				
Fri 23	04:52	7.8	17:24	7.3	11:16	1.8	23:57	2.0				
Sat 24	06:04	7.1	18:44	6.9			12:26	2.2				
Sun 25	07:31	6.8	20:11	6.9	01:22	2.2	13:56	2.4				
Mon 26	08:53	6.9	21:25	7.2	02:52	2.1	15:22	2.2				
Tue 27	10:01	7.3	22:22	7.7	04:04	1.8	16:28	1.9				
Wed 28	10:52	7.7	23:08	8.1	05:02	1.4	17:19	1.6				
Thu 29	11:32	8.1	23:46	8.3	05:48	1.2	18:00	1.4				
Fri 30			12:07	8.3	06:26	1.1	18:35	1.3				

	Morning			Afternoon			Morning			Afternoon		
	Time	M	M	Time	M	M	Time	M	M	Time	M	M
Sat 1	00:19	8.5	12:37	8.4	06:59	1	19:06	1.2				
Sun 2	00:50	8.5	13:06	8.4	07:29	1.1	19:33	1.2				
Mon 3	01:20	8.4	13:36	8.4	07:55	1.1	20:01	1.3				
Tue 4	01:50	8.3	14:06	8.2	08:21	1.3	20:29	1.4				
Wed 5	02:21	8.1	14:39	8.0	08:47	1.5	20:59	1.6				
Thu 6	02:53	7.7	15:13	7.7	09:17	1.7	21:33	1.9				
Fri 7	03:28	7.4	15:51	7.3	09:52	2	22:12	2.2				
Sat 8	04:08	6.9	16:37	6.9	10:33	2.4	23:02	2.5				
Sun 9	05:02	6.5	17:43	6.5	11:29	2.7						
Mon 10	06:22	6.1	19:11	6.4	00:11	2.7	12:52	2.8				
Tue 11	07:56	6.3	20:30	6.8	01:42	2.6	14:23	2.7				
Wed 12	09:09	6.8	21:31	7.4	03:04	2.2	15:36	2.2				
Thu 13	10:05	7.5	22:21	8.1	04:07	1.8	16:32	1.7				
Fri 14	10:51	8.1	23:05	8.7	05:00	1.3	17:22	1.3				
Sat 15	11:32	8.7	23:48	9.1	05:49	0.9	18:09	0.9				
Sun 16			12:13	9.0	06:34	0.6	18:54	0.7				
Mon 17	00:29	9.4	12:54	9.2	07:17	0.4	19:36	0.5				
Tue 18	01:12	9.5	13:36	9.2	07:58	0.4	20:18	0.6				
Wed 19	01:57	9.3	14:22	9.0	08:39	0.6	21:01	0.8				
Thu 20	02:46	8.9	15:10	8.6	09:20	1.0	21:48	1.1				
Fri 21	03:38	8.4	16:03	8.0	10:06	1.4	22:42	1.5				
Sat 22	04:36	7.7	17:06	7.5	10:59	1.9	23:46	1.9				
Sun 23	05:47	7.1	18:23	7.0			12:08	2.4				
Mon 24	07:09	6.7	19:45	6.9	01:07	2.1	13:34	2.5				
Tue 25	08:31	6.8	20:58	7.1	02:29	2.1	14:57	2.4				
Wed 26	09:37	7.2	21:56	7.5	03:40	1.9	16:03	2.1				
Thu 27	10:28	7.6	22:42	7.8	04:35	1.6	16:53	1.9				
Fri 28	11:07	7.9	23:21	8.1	05:20	1.4	17:34	1.7				
Sat 29	11:41	8.1	23:53	8.2	05:57	1.3	18:07	1.5				
Sun 30	11:12	8.3	23:52	8.3	05:28	1.3	17:38	1.4				
Mon 31	11:40	8.4	23:55	8.3	05:57	1.3	18:07	1.4				

# Tidal information

	HIGH WATER				LOW WATER				
	Morning Time	Afternoon Time	Morning Time	Afternoon Time	Morning Time	Afternoon Time	Morning Time	Afternoon Time	
November									
Tue 1	12:09	8:4	06:25	1.3	18:35	1.4			
Wed 2	00:24	8.2	12:40	8.3	06:53	1.3	19:06	1.4	
Thu 3	00:58	8.0	13:13	8.1	07:21	1.5	19:37	1.6	
Fri 4	01:29	7.8	13:47	7.8	07:52	1.7	20:52	2.0	
Sat 5	02:05	7.5	14:24	7.5	08:28	2.0	20:52	2.0	
Sun 6	02:45	7.1	15:09	7.2	09:08	2.3	21:38	2.3	
Mon 7	03:36	6.8	16:09	6.9	10:00	2.6	22:40	2.5	
Tue 8	04:45	6.5	17:26	6.7	11:12	2.7			
Wed 9	06:11	6.5	18:47	6.9	00:00	2.5	12:38	2.6	
Thu 10	07:28	6.9	19:53	7.4	01:21	2.2	13:56	2.3	
Fri 11	08:30	7.5	20:49	8.0	02:32	1.8	15:00	1.8	
Sat 12	09:21	8.1	21:38	8.6	03:29	1.4	15:54	1.4	
Sun 13	10:07	8.6	22:25	9.0	04:21	1	16:45	1.0	
Mon 14	10:51	9.0	23:10	9.3	05:10	0.7	17:32	0.8	
Tue 15	11:35	9.2	23:55	9.3	05:55	0.6	18:18	0.6	
Wed 16			12:18	9.2	06:38	0.6	19:03	0.6	
Thu 17	00:41	9.2	13:05	9.0	07:21	0.7	19:48	0.7	
Fri 18	01:32	8.8	13:54	8.7	08:04	1.1	20:37	1.0	
Sat 19	02:23	8.3	14:46	8.2	08:50	1.5	21:30	1.4	
Sun 20	03:20	7.7	15:45	7.7	09:42	1.9	22:30	1.8	
Mon 21	04:22	7.2	16:52	7.3	10:43	2.3	23:39	2.1	
Tue 22	05:34	6.8	18:06	7.0	11:57	2.5			
Wed 23	06:51	6.7	19:18	7.0	00:51	2.1	13:13	2.6	
Thu 24	07:58	6.9	20:19	7.2	02:00	2.1	14:22	2.4	
Fri 25	08:54	7.2	21:10	7.4	02:57	1.9	15:16	2.2	
Sat 26	09:37	7.5	21:51	7.7	03:44	1.8	15:59	2.0	
Sun 27	10:13	7.8	22:27	7.9	04:23	1.6	16:36	1.8	
Mon 28	10:46	8.1	23:01	8.0	04:57	1.5	17:10	1.6	
Tue 29	11:17	8.2	23:34	8.1	05:28	1.4	17:42	1.5	
Wed 30	11:48	8.3			05:58	1.4	18:14	1.4	
December									
Fri 1	00:04	8.1	12:19	8.3	06:30	1.4	18:47	1.4	
Sat 2	00:37	8.0	12:53	8.2	07:01	1.5	19:21	1.5	
Sun 3	01:12	7.9	13:28	8.1	07:35	1.6	19:57	1.6	
Mon 4	01:49	7.7	14:08	7.9	08:11	1.8	20:37	1.8	
Tue 5	02:30	7.4	14:52	7.6	08:53	2.0	21:23	2.0	
Wed 6	03:19	7.2	15:45	7.4	09:40	2.3	22:16	2.1	
Thu 7	04:17	6.9	16:50	7.2	10:40	2.4	23:22	2.2	
Fri 8	05:29	6.8	18:04	7.2	11:53	2.4			
Sat 9	06:47	7.0	19:15	7.5	00:37	2.1	13:11	2.3	
Sun 10	07:54	7.4	20:17	7.9	01:53	1.8	14:24	2.0	
Mon 11	08:54	7.9	21:14	8.3	02:58	1.5	15:26	1.6	
Tue 12	09:45	8.4	22:05	8.7	03:55	1.2	16:22	1.2	
Wed 13	10:34	8.8	22:55	9.0	04:47	0.9	17:15	0.9	
Thu 14	11:20	9.0	23:43	9.1	05:36	0.8	18:04	0.7	
Fri 15			12:05	9.1	06:22	0.7	18:52	0.6	
Sat 16	00:30	9.0	12:52	9.0	07:07	0.8	19:38	0.7	
Sun 17	01:20	8.7	13:41	8.8	07:50	1.0	20:24	0.9	
Mon 18	02:09	8.4	14:29	8.4	08:35	1.4	21:13	1.2	
Tue 19	02:58	7.9	15:19	8.0	09:21	1.7	22:04	1.6	
Wed 20	03:50	7.4	16:14	7.5	10:11	2.1	22:59	1.9	
Thu 21	04:47	7.0	17:14	7.1	11:07	2.4			
Fri 22	05:52	6.7	18:22	6.8	00:00	2.2	12:13	2.6	
Sat 23	07:01	6.6	19:29	6.8	01:05	2.3	13:23	2.6	
Sun 24	08:06	6.7	20:29	6.9	02:09	2.3	14:29	2.5	
Mon 25	08:59	7.1	21:19	7.2	03:02	2.1	15:21	2.3	
Tue 26	09:43	7.4	22:03	7.5	03:47	1.9	16:05	2.0	
Wed 27	10:22	7.8	22:41	7.7	04:26	1.8	16:44	1.8	
Thu 28	10:56	8.0	23:15	7.9	05:02	1.6	17:21	1.6	
Fri 29	11:30	8.2	23:48	8.0	05:37	1.5	17:57	1.4	
Sat 30			12:02	8.3	06:11	1.4	18:33	1.3	
Sun 31	00:21	8.0	12:36	8.4	06:47	1.3	19:10	1.3	

**Maryport Harbour and Marina Limited**  
**Registration for Berthing, Mooring and/or Storage Ashore**

**Boat Details**

Boat Name: \_\_\_\_\_  
Registration No.: \_\_\_\_\_  
Boat Type: Sail / Motor / Motor Sail / Multi Hull / Other \_\_\_\_\_  
Keel Type: Bilge / Fin / Long / Lifting / Other \_\_\_\_\_  
Boat Make / Build: \_\_\_\_\_  
Boat Model: \_\_\_\_\_  
Boat Construction: Wood / GRP / Concrete / Aluminium / Other \_\_\_\_\_  
Length Overall (Metres): \_\_\_\_\_  
Weight (Tonne): \_\_\_\_\_  
Draught (Metres): \_\_\_\_\_  
Beam (Metres) \_\_\_\_\_  
Hull Colour: \_\_\_\_\_  
Engine Details: \_\_\_\_\_  
Fuel Type: Diesel or Petrol \_\_\_\_\_  
Tank Capacity (Litres): \_\_\_\_\_

**Other Details**

Insurance Company: \_\_\_\_\_  
Date of Renewal: \_\_\_\_\_  
Insurance Type: \_\_\_\_\_  
Insurance Value: \_\_\_\_\_  
VHF Aboard: \_\_\_\_\_  
Yes or No \_\_\_\_\_  
If yes, what type: Fitted or Handheld \_\_\_\_\_  
Bottle Gas Aboard: Yes or No \_\_\_\_\_  
If yes, what type: Calor Butane, Calor Propane, Camping Gas 904, Camping Gas 907 \_\_\_\_\_  
Electricity Required: Yes or No \_\_\_\_\_  
Access Fob Required: Yes or No \_\_\_\_\_  
Signature of Owner \_\_\_\_\_  
Date of Registration \_\_ / \_\_ / \_\_

Maryport Harbour and Marina Limited  
Registration for Berthing, Mooring and/or Storage Ashore

**Owners Details**

Name: \_\_\_\_\_

Address: \_\_\_\_\_

Town: \_\_\_\_\_

County: \_\_\_\_\_

Postcode: \_\_\_\_\_

Email: \_\_\_\_\_

Telephone No.: \_\_\_\_\_

Mobile No.: \_\_\_\_\_

Partners' Mobile No.: \_\_\_\_\_

Partners' Name: \_\_\_\_\_

Berthing Licence Details: \_\_\_\_\_

Annual Pontoon: 1st April – 31st March \_\_\_\_\_ Yes or No

Summer Monthly 1st April – 30th September \_\_\_\_\_ Yes or No

Storage Ashore 1st April – 31st March \_\_\_\_\_ Yes or No

Winter Monthly 1st October – 31st March \_\_\_\_\_ Yes or No

**For Office Use**

Registration form received by \_\_\_\_\_

Fob Number Issued \_\_\_\_\_

Fob Number Issued \_\_\_\_\_

Electricity Card Number Issued \_\_\_\_\_

Date First Invoice Issued \_\_ / \_\_ / \_\_

First Invoice Number \_\_\_\_\_

Date of First Licence Issued \_\_ / \_\_ / \_\_

Licence Issued by \_\_\_\_\_

# Things To Do Around Maryport

Maryport offers a number of visitor experiences in and around the area. These range from museums such as the Roman and Maritime history, to the underwater world at the Aquarium, to building up speed at the indoor karting centre, reaching great heights at the Wave Centre home of the Clip n' Climb and meeting the animals and enjoying the play activities at the Gincase and Bank Mill Nurseries.

## **The Lake District Coast Aquarium**

Tel: 01900 817760

[www.coastaquarium.co.uk](http://www.coastaquarium.co.uk)

## **The Gincase**

Tel: 016973 32020

[www.gincase.co.uk](http://www.gincase.co.uk)

## **Senhouse Roman Museum**

Tel: 01900 816168

[www.senhousemuseum.co.uk](http://www.senhousemuseum.co.uk)

## **Clip 'n' Climb wall at the Wave**

Tel: 01900 811450

[www.clipnclimbmaryport.co.uk](http://www.clipnclimbmaryport.co.uk)



# Useful Number

## **Norman's Chemist**

55 Senhouse Street,  
Maryport, CA15 6BL  
Tel: 01900 812615

## **Doctors' surgery**

Maryport Health Services  
Ewanrigg Road, Maryport CA15 8EL  
Tel: 01900 815544

## **Dobie's Chemist**

29 Curzon Street, Maryport CA15 6LN  
Tel: 01900 812662

## **Minor Injury Unit**

Victoria Cottage Hospital  
Ewanrigg Road, Maryport CA15 8EJ  
Tel: 01900 812634

## **Asda Workington**

Superstore, Dunmail Park  
Workington CA14 1NQ  
Tel: 01900 607720

## **Emergency Dental Services**

Tel: 01228 523444  
NHS Direct - 111

## **Nearest Accident and Emergency**

West Cumberland Hospital,  
Hensingham, Whitehaven, CA28 8JG  
Tel: 01946 693181

## **Cumberland Infirmary**

Newton Road, Carlisle, CA20 7HY  
Tel: 01228 523444

## **HM Coastguard**

Tel: 0238 0329 486

## **HM Customs**

Tel: 0845 010 9000

## **Anti-Terrorist Hotline**

Tel: 0800 789 321

## **Crime Stoppers**

Tel: 0800 555 111

## **Boat Repair Tenant**

MPM North West Limited,  
Tel: 01900 810299

## **Maryport Harbour and Marina Limited**

Maryport Marina, Marine Road,  
Maryport, CA15 8AY  
Tel: 01900 814431  
Duty Staff Mobile 0782 3410 182  
Listening on VHF 12 or 16

